

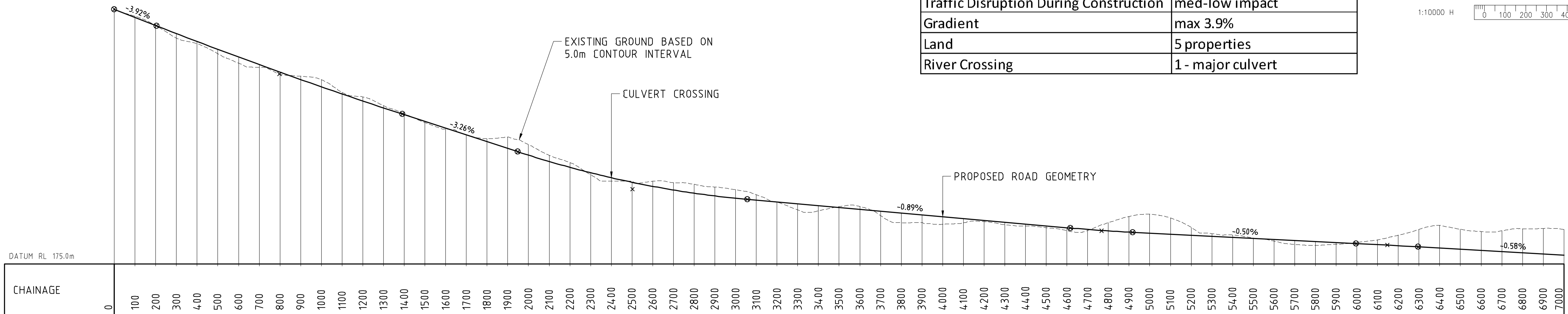
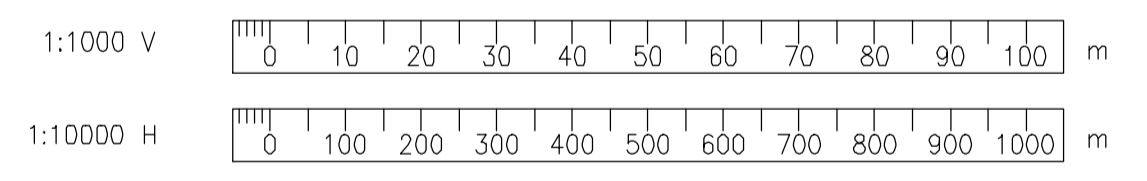
YORK HEAVY VEHICLE CORRIDOR PLAN - OPTION 1

SCALE 1:10000

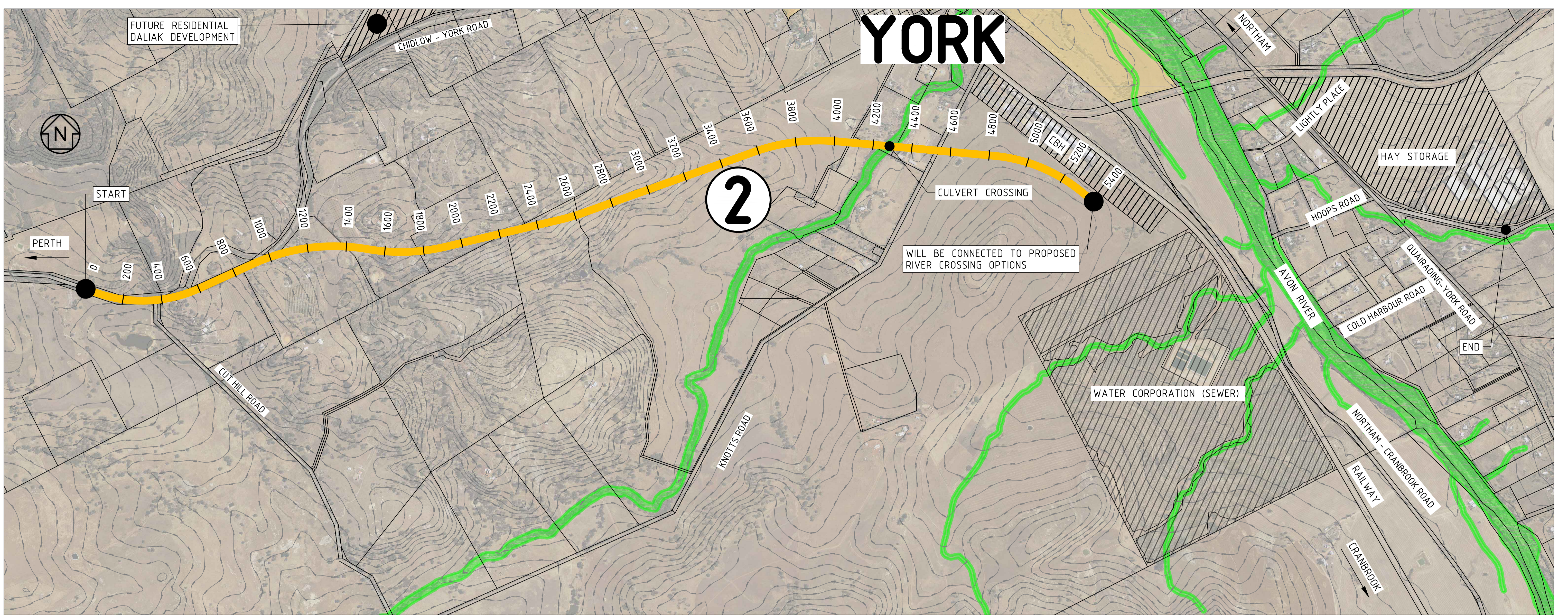
CRITERIA	ASSESSMENT
Length	7.0km (longest)
Cost	\$\$\$ (mid-high)
Environmental Impact	med-low impact
Heritage	low impact
Traffic Disruption During Construction	med-low impact
Gradient	max 3.9%
Land	5 properties
River Crossing	1 - major culvert

LEGEND

- ABORIGINAL HERITAGE SITES
- EUROPEAN HERITAGE SITES
- DEVELOPMENT SITES



OPTION 1 PROFILE



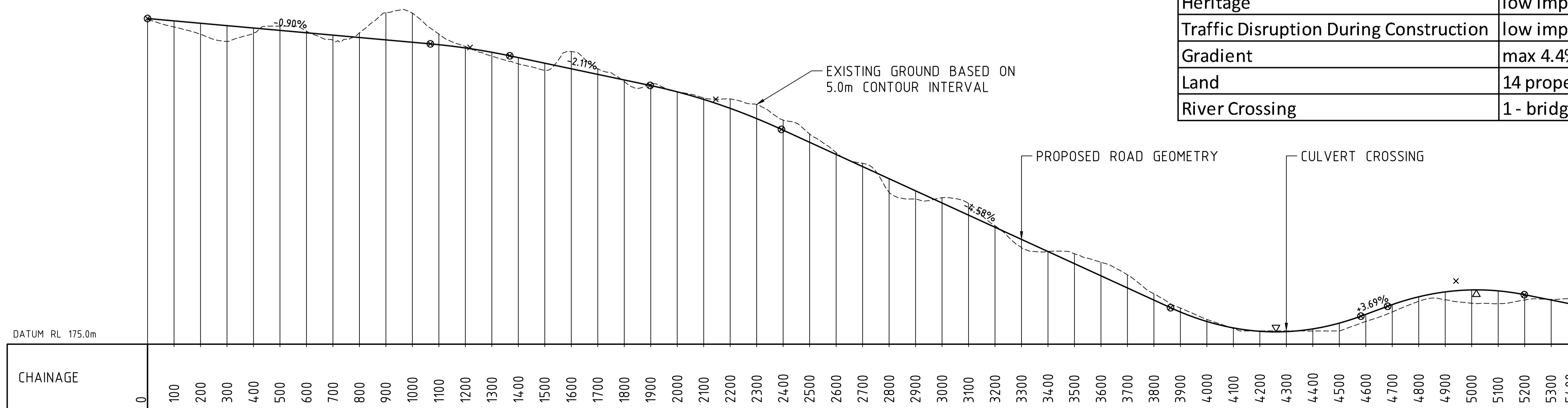
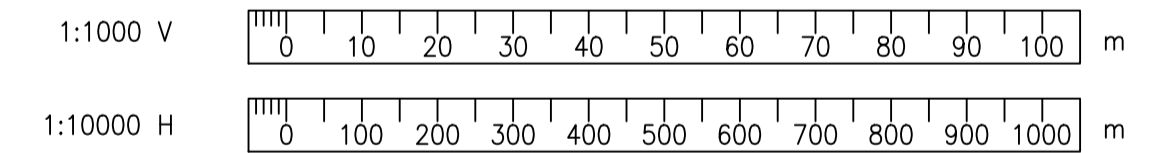
YORK HEAVY VEHICLE CORRIDOR PLAN - OPTION 2

SCALE 1:10000

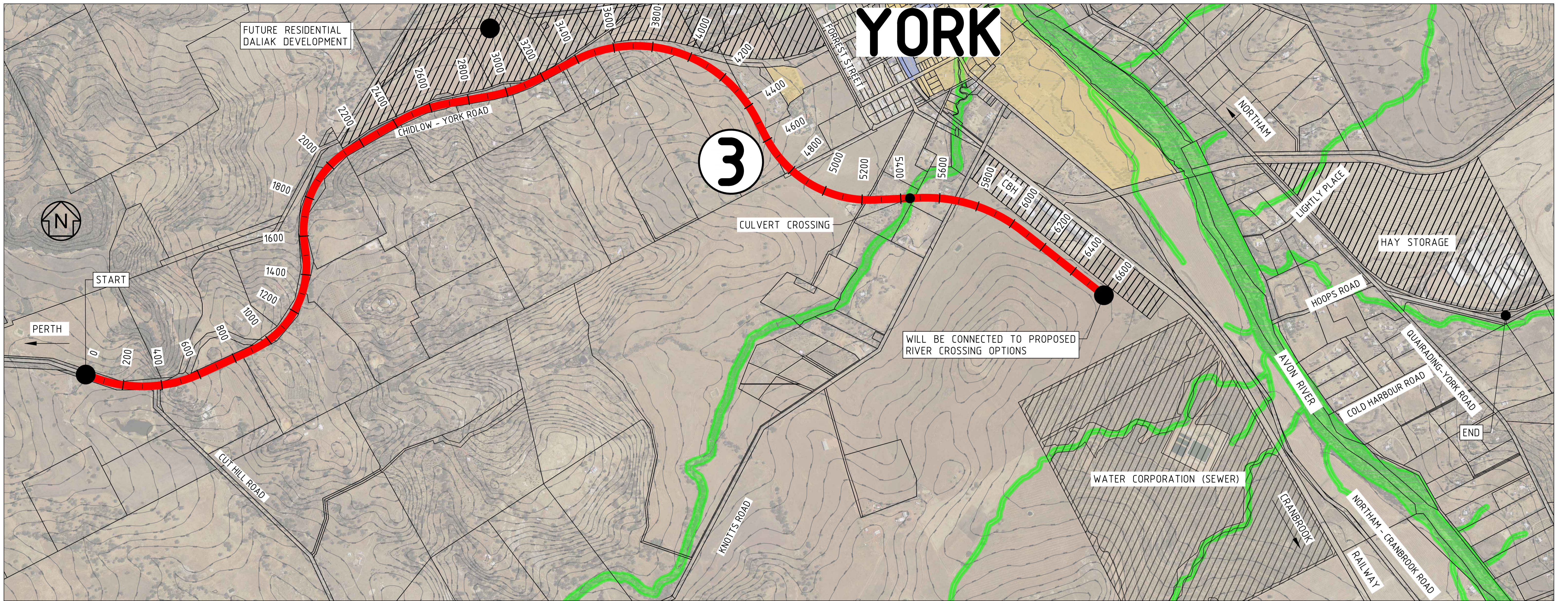
CRITERIA	ASSESSMENT
Length	5.4km (shortest)
Cost	\$\$\$\$ (highest)
Environmental Impact	highest impact
Heritage	low impact
Traffic Disruption During Construction	low impact
Gradient	max 4.4%
Land	14 properties
River Crossing	1 - bridge

LEGEND

- ABORIGINAL HERITAGE SITES
- EUROPEAN HERITAGE SITES
- DEVELOPMENT SITES



OPTION 2 PROFILE

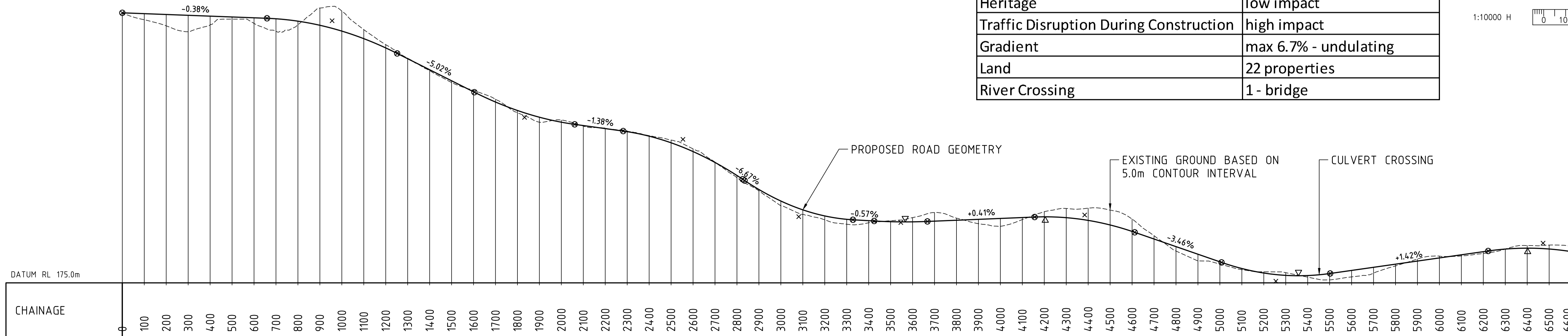
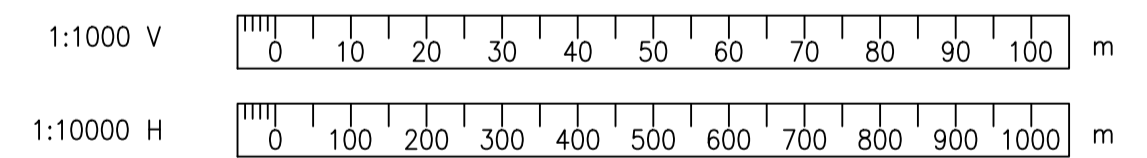


YORK HEAVY VEHICLE CORRIDOR PLAN - OPTION 3

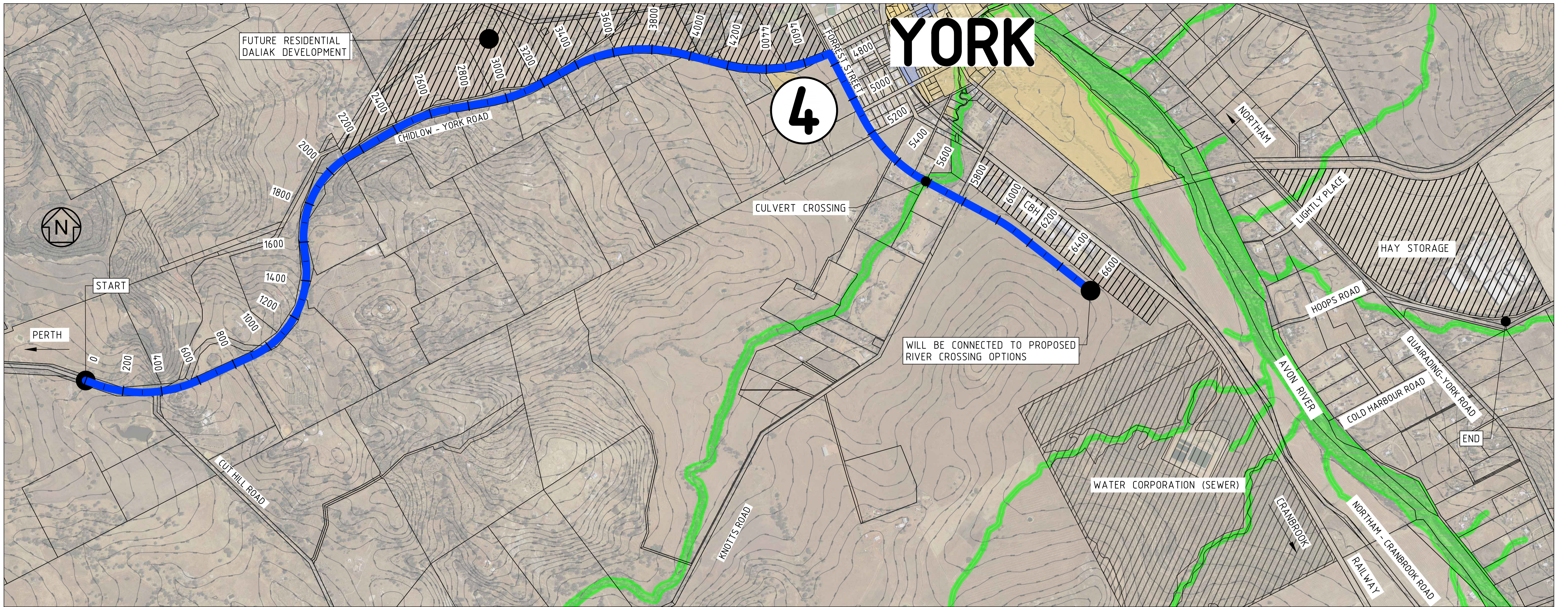
LEGEND

- ABORIGINAL HERITAGE SITES
- EUROPEAN HERITAGE SITES
- DEVELOPMENT SITES

CRITERIA	ASSESSMENT
Length	6.6km (medium)
Cost	\$\$ (mid-low)
Environmental Impact	med-high impact
Heritage	low impact
Traffic Disruption During Construction	high impact
Gradient	max 6.7% - undulating
Land	22 properties
River Crossing	1 - bridge



OPTION 3 PROFILE



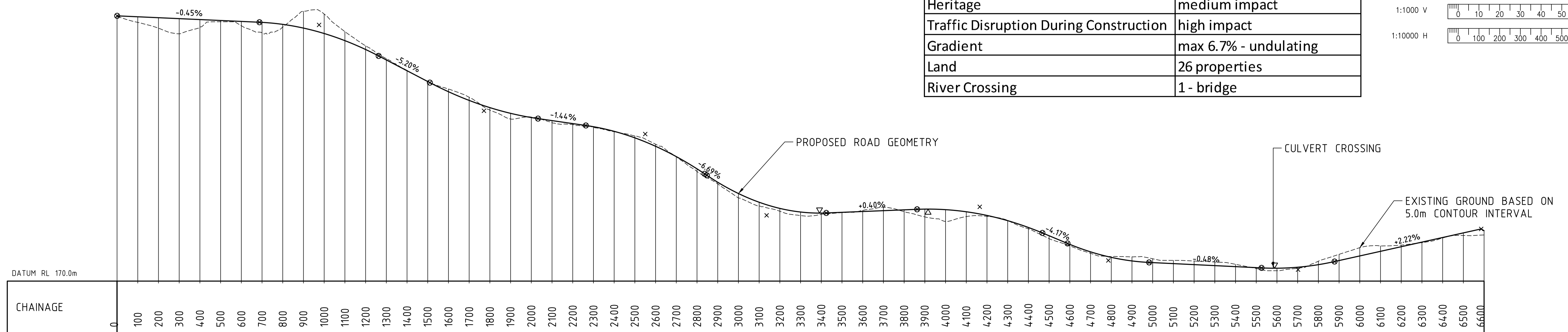
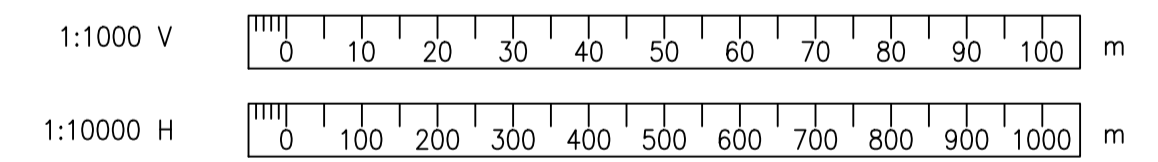
YORK HEAVY VEHICLE CORRIDOR PLAN - OPTION 4

SCALE 1:10000

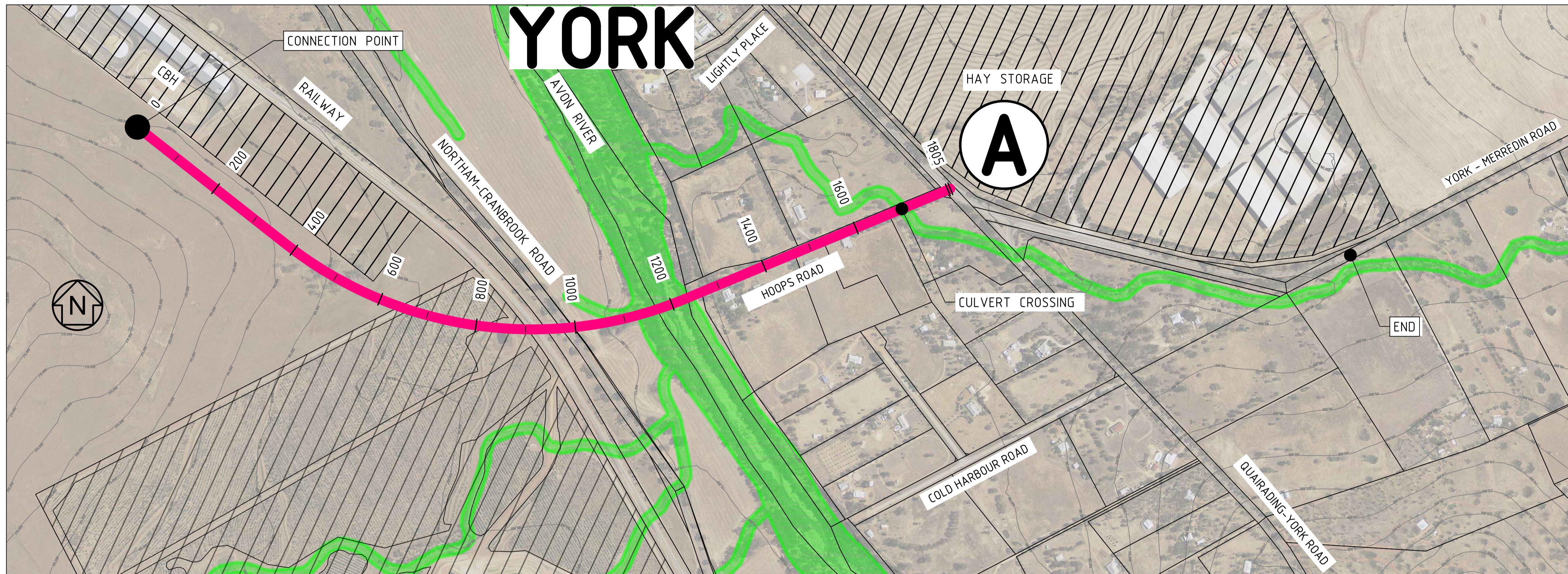
CRITERIA	ASSESSMENT
Length	6.6km (medium)
Cost	\$ (lowest)
Environmental Impact	lowest impact
Heritage	medium impact
Traffic Disruption During Construction	high impact
Gradient	max 6.7% - undulating
Land	26 properties
River Crossing	1 - bridge

LEGEND

- ABORIGINAL HERITAGE SITES
- EUROPEAN HERITAGE SITES
- DEVELOPMENT SITES



OPTION 4 PROFILE

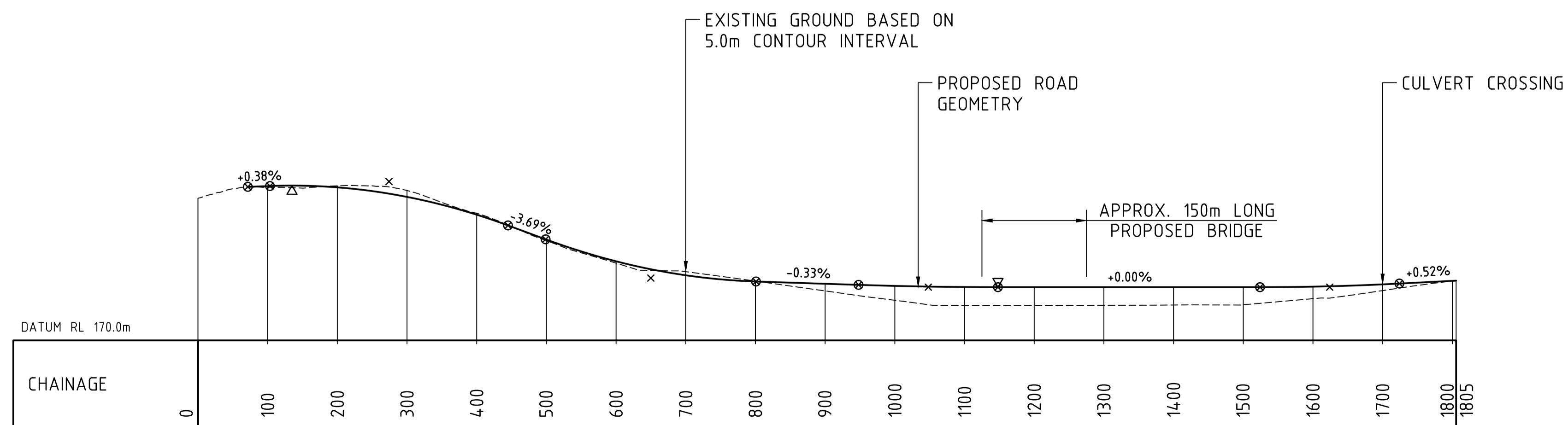
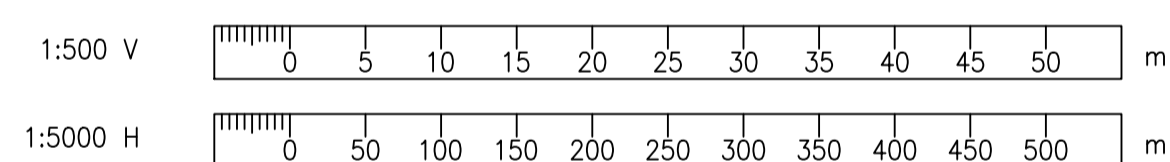


AVON RIVER CROSSING A

SCALE 1:5000

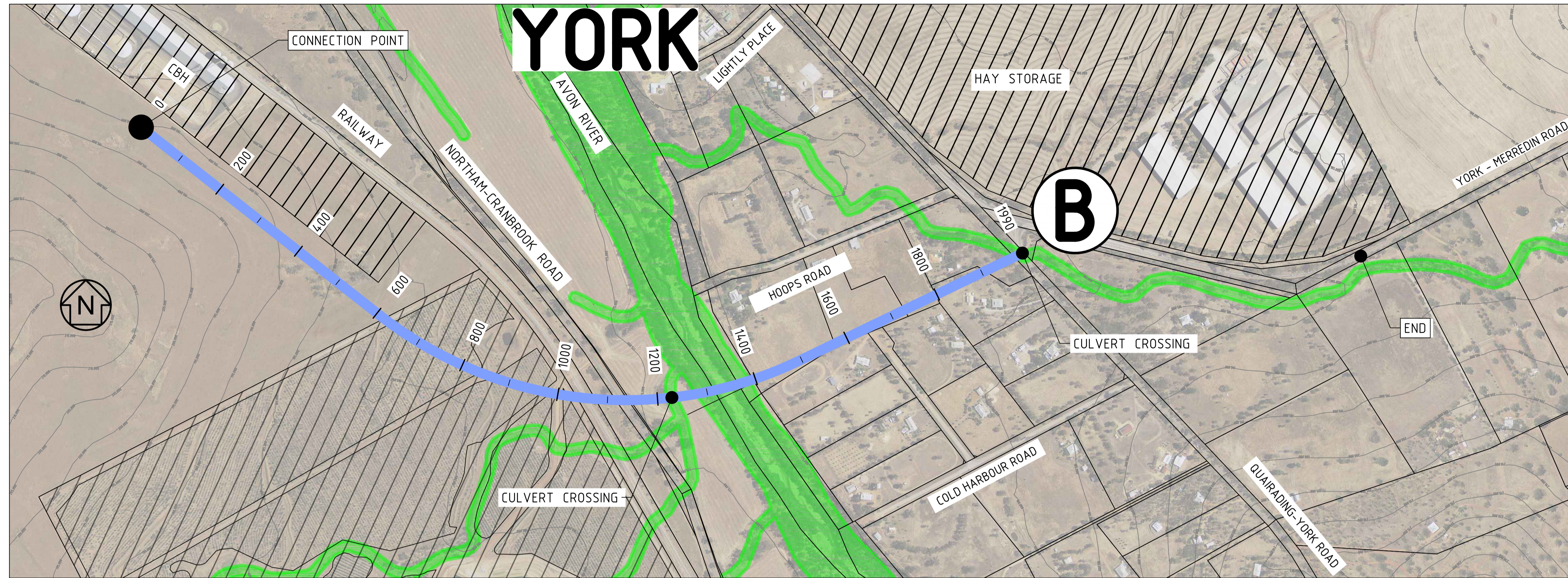
LEGEND

- ABORIGINAL HERITAGE SITES
- EUROPEAN HERITAGE SITES
- DEVELOPMENT SITES



CROSSING A PROFILE

CRITERIA	ASSESSMENT
Length	1.8km (shortest)
Cost	\$\$
Environmental Impact	lowest impact
Heritage	lowest impact
Traffic Disruption during Construction	lowest impact
Gradient	max 3.69%
Land	8 properties
River Crossing	1 - bridge
	1 - major culvert

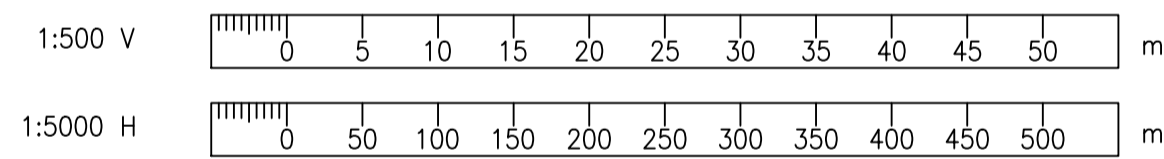


AVON RIVER CROSSING B

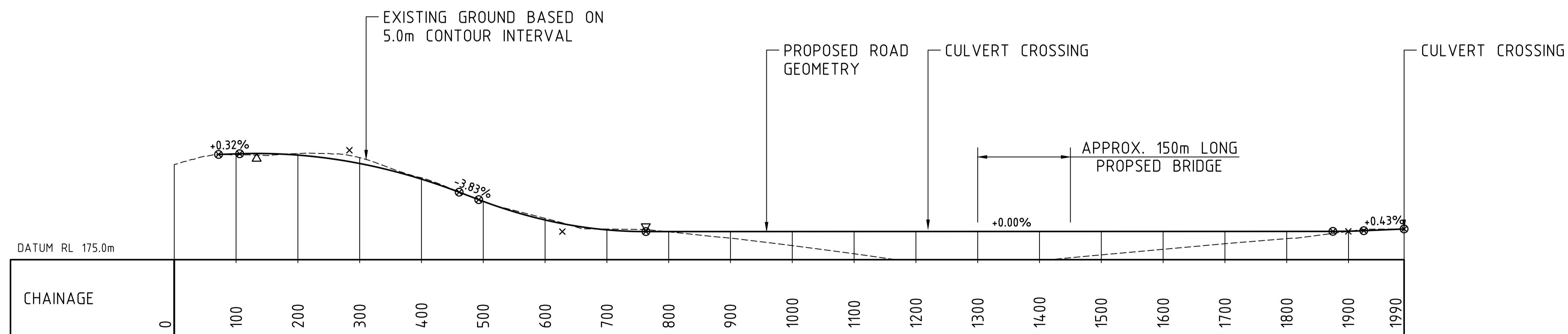
SCALE 1:5000

LEGEND

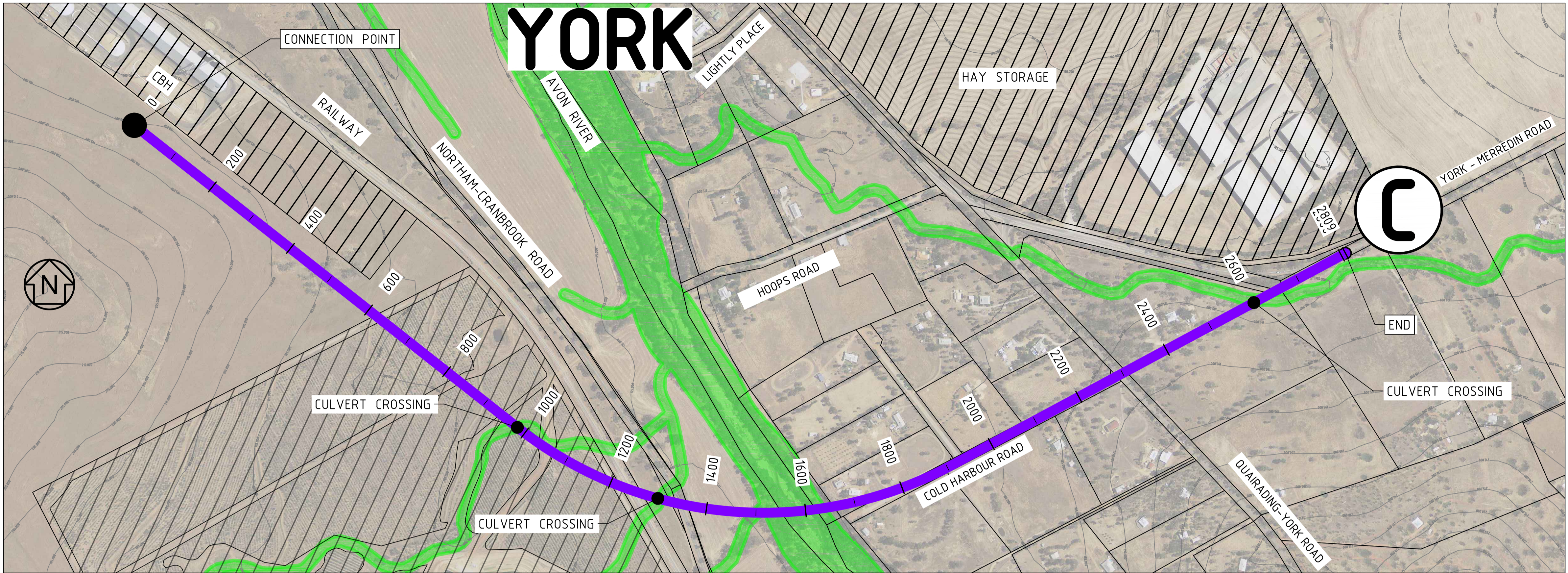
- ABORIGINAL HERITAGE SITES
- EUROPEAN HERITAGE SITES
- DEVELOPMENT SITES



CRITERIA	ASSESSMENT
Length	1.99km
Cost	\$\$
Environmental Impact	medium impact
Heritage	medium impact
Traffic Disruption during Construction	medium impact
Gradient	max 3.83%
Land	9 properties
River Crossing	1 - bridge
	2 - major culverts



CROSSING B PROFILE



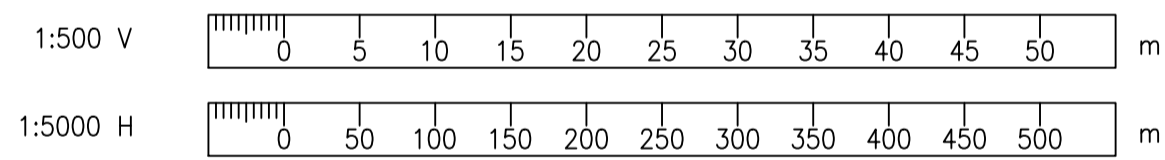
YORK

AVON RIVER CROSSING C

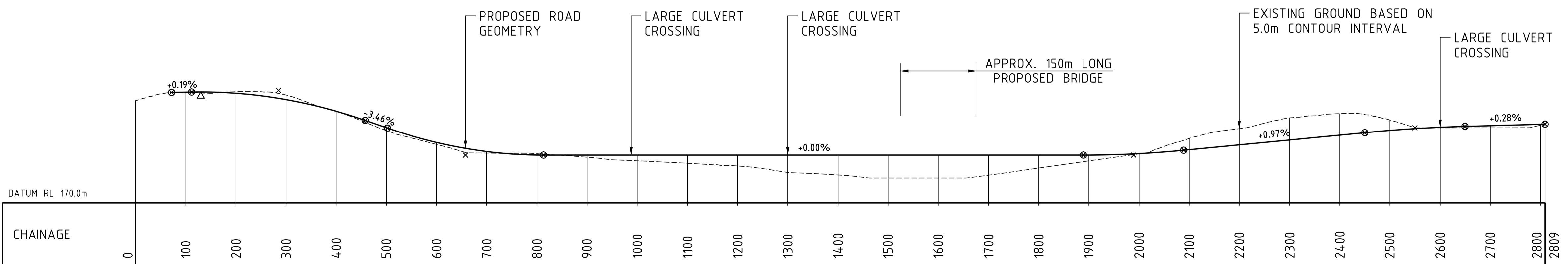
SCALE 1:5000

LEGEND

- ABORIGINAL HERITAGE SITES
- EUROPEAN HERITAGE SITES
- DEVELOPMENT SITES



CRITERIA	ASSESSMENT
Length	2.81km (longest)
Cost	\$\$\$ (highest)
Environmental Impact	highest impact
Heritage	highest impact
Traffic Disruption during Construction	highest impact
Gradient	max 3.46%
Land	10 properties
River Crossing	1 - bridge 3 - major culverts



CROSSING C PROFILE