

NO.	DESCRIPTION	DATE	AUTHORISED	REMARKS
1	REQUIREMENT AMENDED ITEMS 9, 11 & 13			

LEGEND

LAND REQUIRED FOR ROAD PURPOSES

BOUNDARY TO BE SURVEYED

NOTES

1. DIMENSIONS AND AREAS ARE APPROXIMATE ONLY AND NOT SUITABLE FOR SURVEY
2. S.L.K. IS A NEW & STRAIGHT LINE KILOMETRE AND IS APPROXIMATE ONLY
3. CADASTRAL MODEL (CADMBRA)
4. HORIZONTAL DATUM IS GDA94

WHEATBELT REGION

APPROVED FOR IMPLEMENTATION

DATE: 13/7/10-02

APPROVED BY: J HARTLEY WEST 16/7/16

APPROVED BY: C HANTON 16/7/16

mainroads WESTERN AUSTRALIA

FINANCE AND SERVICES
PROPERTY MANAGEMENT

Telephone: 0823 4850 Fax: 0823 4690

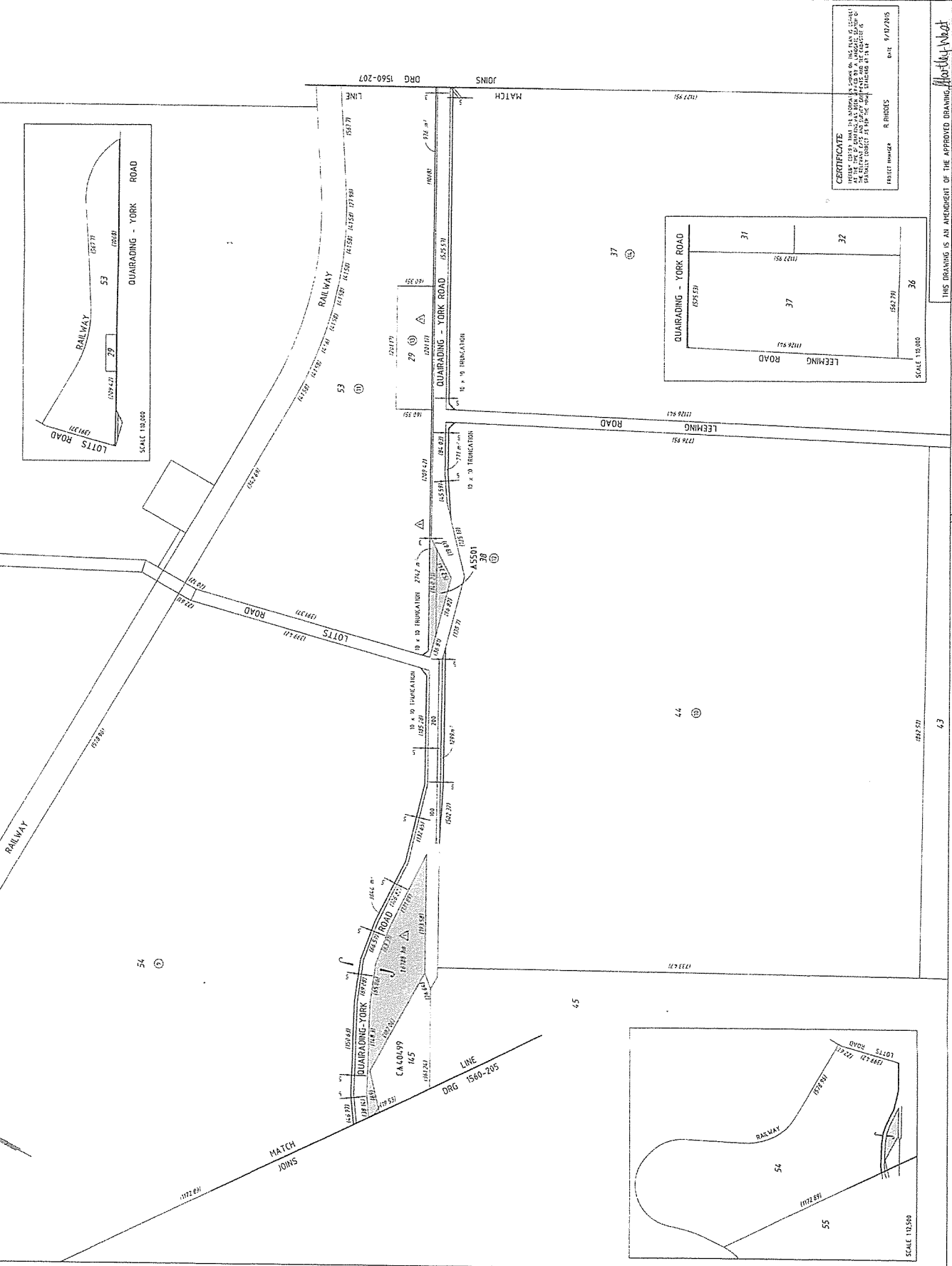
YORK - MEREDIN ROAD
LAND DEALINGS
SHEET 2 OF 7
5 03 - 6 71 SLK
SHIRE OF YORK

LOCAL AUTHORITY: (4333)
DRAWING TYPE: DRAINAGE PLAN
DRAWING NUMBER: 1560-206

SCALE: 1:5000

ITEM	DESCRIPTION	C/T	OWNERSHIP	AREA REQUIRED	REMARKS
7	LOT 5A	1074/719	11 LEUNG	2424.44 m ²	MORTGAGE 443313
8	LOT 5B	2197/239	DIM & TM HENDER	3072 m ²	MULTI-LOT TITLE
9	LOT 5C	846/748	LM & S STROELL	3748 m ²	AREA THIS SHEET - 3719 m ²
10	C.A. SUBDIVISION	10307249	DEPARTMENT OF LANDS	1974 m ²	PURPOSE PUBLIC UTILITY
11	LOT 7A	1874/744	LM & S HOSKELL	437 m ²	
12	LOT 7B	2124/448	J ARCHIBONING	2678 m ²	

INITIAL NO	NAIVE TITLE CLAIM	FEDERAL COURT REFERENCE	STATUS ON INIT REGISTER
WCD302/457	DALLABERG PEOPLE	W4582/1798	REGISTERED



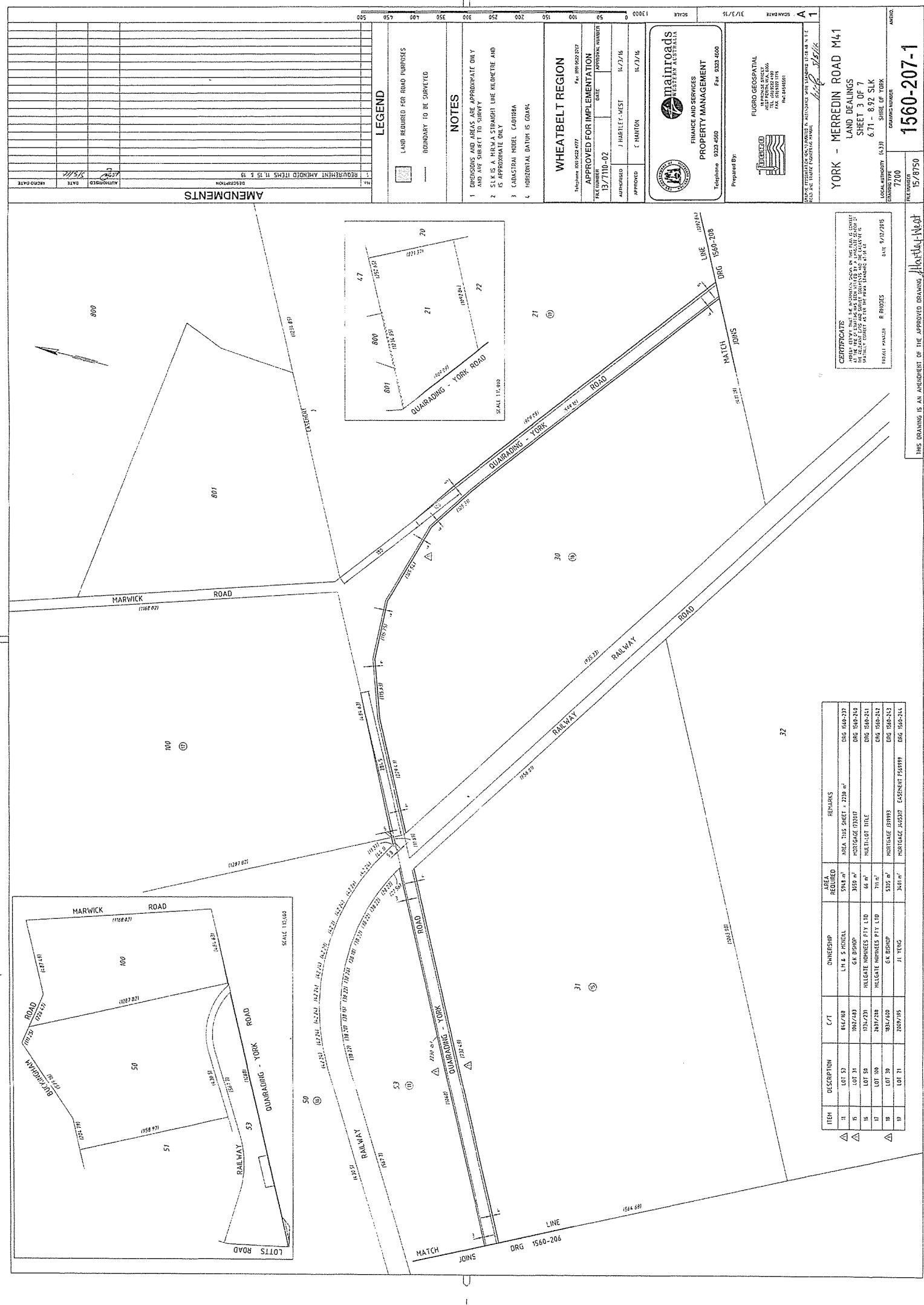
CERTIFICATE

I, the undersigned, being a duly qualified and licensed Surveyor, do hereby certify that the above is a true and correct copy of the original plan as filed in my office, and that the same is in accordance with the provisions of the Survey Act, 1934, and the Survey Regulations, 1934.

DATE: 16/7/2016

PROJECT NUMBER: R. JONES

THIS DRAWING IS AN AMENDMENT OF THE APPROVED DRAWING 1560-206



AMENDMENTS

NO.	DESCRIPTION	DATE	APPROVED	SCALE
1	REQUIREMENT AMENDED ITEMS 15 & 18	11/17/16	[Signature]	1:1000

LEGEND

LAND REQUIRED FOR ROAD PURPOSES

BOUNDARY TO BE SURVEYED

NOTES

1. PROVISIONS AND AREAS ARE APPROPRIATE ONLY AND ARE SUBJECT TO SURVEY.
2. S.E. IS A STRAIGHT LINE METRE AND IS APPROPRIATE ONLY.
3. CADASTRAL MODEL CANTONIA
4. HORIZONTAL DATUM IS GDA94.

WHEATBELT REGION

APPROVED FOR IMPLEMENTATION

DATE: 13/11/16

APPROVED: J HARLEY-WEST 14/11/16

APPROVED: C. HARTON 14/11/16

Telephone: 081 522 3777 Fax: 081 522 3737

mainroads
WESTERN AUSTRALIA

FINANCE AND SERVICES
PROPERTY MANAGEMENT

Telephone: 9222 4560 Fax: 9222 4500

Prepared By: FUGRO GEOSPATIAL
1000 FORTY STREET, WILLOWHILL
WESTERN AUSTRALIA 6162
TEL: 081 522 3777 FAX: 081 522 3737
REG. NO. 24145/01

YORK - MERREDIN ROAD M41
LAND DEALINGS
SHEET 3 OF 7
6.71 - 6.92 SLK
SHIRE OF YORK
LOCAL AUTHORITY (L31)
DRAWING NUMBER: 1560-207-1
DRAWING TYPE: 7200
PREP NUMBER: 1578/150

CERTIFICATE

I HEREBY CERTIFY THAT THE INFORMATION CONTAINED IN THIS DRAWING IS TRUE AND CORRECT TO THE BEST OF MY KNOWLEDGE AND BELIEF AND THAT I AM A REGISTERED PROFESSIONAL ENGINEER IN THE STATE OF WESTERN AUSTRALIA.

DATE: 11/11/2015
R. RIDGES
REGISTERED PROFESSIONAL ENGINEER

ITEM	DESCRIPTION	C/T	OWNERSHIP	AREA REQUIRED	REMARKS
1	LOT 53	842/489	L1 & 5 PRIOR	594.8 m ²	AREA THIS SHEET = 2339 m ²
2	LOT 31	802/243	GK DISPO	3059 m ²	MORTGAGE P33037
3	LOT 51	974/231	MILGATE HOMINEES PTY LTD	66 m ²	MATCH LOT TITLE
4	LOT 50	801/238	MILGATE HOMINEES PTY LTD	70 m ²	DRG 1560-241
5	LOT 30	801/490	GK DISPO	535 m ²	DRG 1560-242
6	LOT 31	801/495	J1 YENS	340 m ²	MORTGAGE P33993 EASEMENT P54999 DRG 1560-244

SCALE 1:1000

SCALE 1:1000

SCALE 1:1000

DRG 1560-208

DRG 1560-209

DRG 1560-210

DRG 1560-211

DRG 1560-212

DRG 1560-213

DRG 1560-214

DRG 1560-215

DRG 1560-216

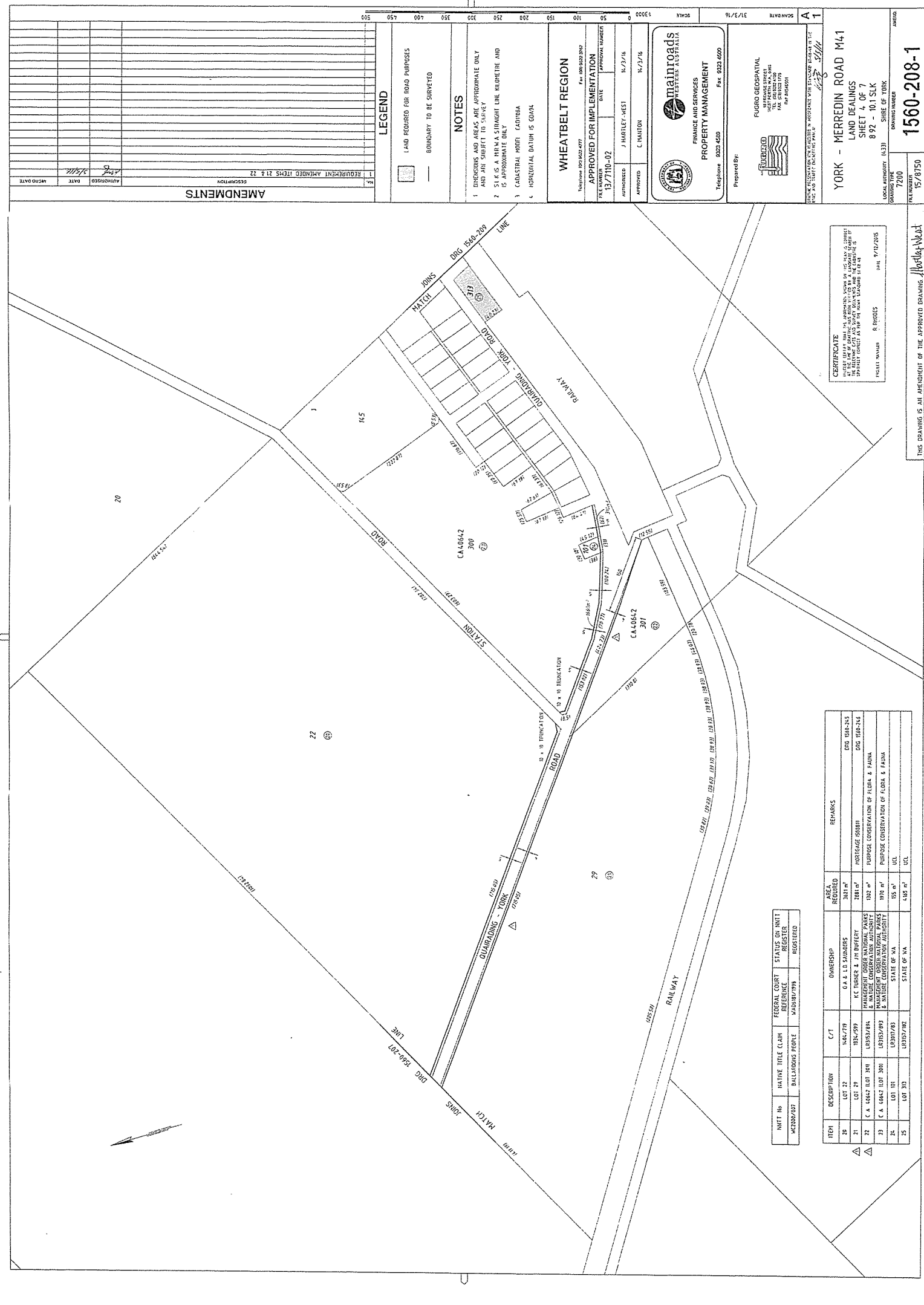
DRG 1560-217

DRG 1560-218

DRG 1560-219

DRG 1560-220

THIS DRAWING IS AN AMENDMENT OF THE APPROVED DRAWING 1560-207-1



AMENDMENTS

NO.	DESCRIPTION	APPROVED DATE	APPROVED
1	REQUIREMENT AMENDED ITEMS 21 & 22	11/13/16	J. HARTLEY - WEST

LEGEND

— LAND REQUIRED FOR ROAD PURPOSES

— BOUNDARY TO BE SURVEYED

NOTES

- 1 DIMENSIONS AND AREAS ARE APPROXIMATE ONLY AND ARE SUBJECT TO SURVEY
- 2 S.I.K. IS A NEW & STRAIGHT LINE BOUNDARY AND IS APPROXIMATE ONLY
- 3 CADASTRAL MODEL CADTB8A
- 4 HORIZONTAL DATUM IS GDA94

WHEATBELT REGION

Telephone 081 923 4777 Fax 081 923 2897

APPROVED FOR IMPLEMENTATION

FILE NUMBER: 13/7110-02 DATE: 14/3/16

AUTHORISED: J. HARTLEY - WEST

APPROVED: C. HARTDIE 14/3/16

mainroads WESTERN AUSTRALIA

FINANCE AND SERVICES
PROPERTY MANAGEMENT

Telephone 9325 4250 Fax 9323 4200

Prepared By: FUGRO GEOSPATIAL

APPROVED BY: [Signature]

YORK - MERREDIN ROAD M41

LAND DEALINGS

SHEET 4 OF 7

8 92 - 10.1 SLK

LOCAL AUTHORITY: (6.33) SHIRE OF YORK

DRAWING TYPE: 7200 DRAWING NUMBER: 15/8150

PROJECT NUMBER: 6 FIGURES DATE: 9/12/2015

CERTIFICATE: [Text]

THIS DRAWING IS AN AMENDMENT OF THE APPROVED DRAWING 15/8150

ITEM	DESCRIPTION	C/T	OWNERSHIP	AREA REQUIRED	REMARKS
20	LOT 22	145/719	GA & L.D. SANDERS	3031 m ²	DRG 1560-215
21	LOT 29	151/699	M.T. TURNER & J.M. BURETTY	2881 m ²	DRG 1562-215
22	C.A. 40642 LOT 300	16313/884	MANAGEMENT CORP (EXTREME PARKS & WAREHOUSES) & WALEGE CONSERVATION AUTHORITY	1992 m ²	PURPOSE CONSERVATION OF FLORA & FAUNA
23	C.A. 40642 LOT 301	16313/883	MANAGEMENT CORP (EXTREME PARKS & WAREHOUSES) & WALEGE CONSERVATION AUTHORITY	1976 m ²	PURPOSE CONSERVATION OF FLORA & FAUNA
24	LOT 301	16317/83	STATE OF WA	155 m ²	VEL
25	LOT 302	16317/82	STATE OF WA	1485 m ²	VEL

UNIT No	NATIVE TITLE CLAIM	FEDERAL COURT REFERENCE	STATUS ON NNTI REGISTER
WC2008/927	BALLARDONG PEOPLE	WADJIB/1979	REGISTERED

