




**SCHEME AMENDMENT MAP**

**LEGEND**

-  LPS Cadastre - Capture data
- York Z 2
-  RESIDENTIAL
-  TOWN CENTRE
-  SPECIAL USE
-  TPS Amendment Rcodes
-  SPECIAL USE AREA
-  TPS Amendment Additional, Restricted & Special Additional Use



SHIRE OF YORK  
TOWN PLANNING SCHEME NO 2  
AMENDMENT NO. 43

  
Scale 1:9000  
