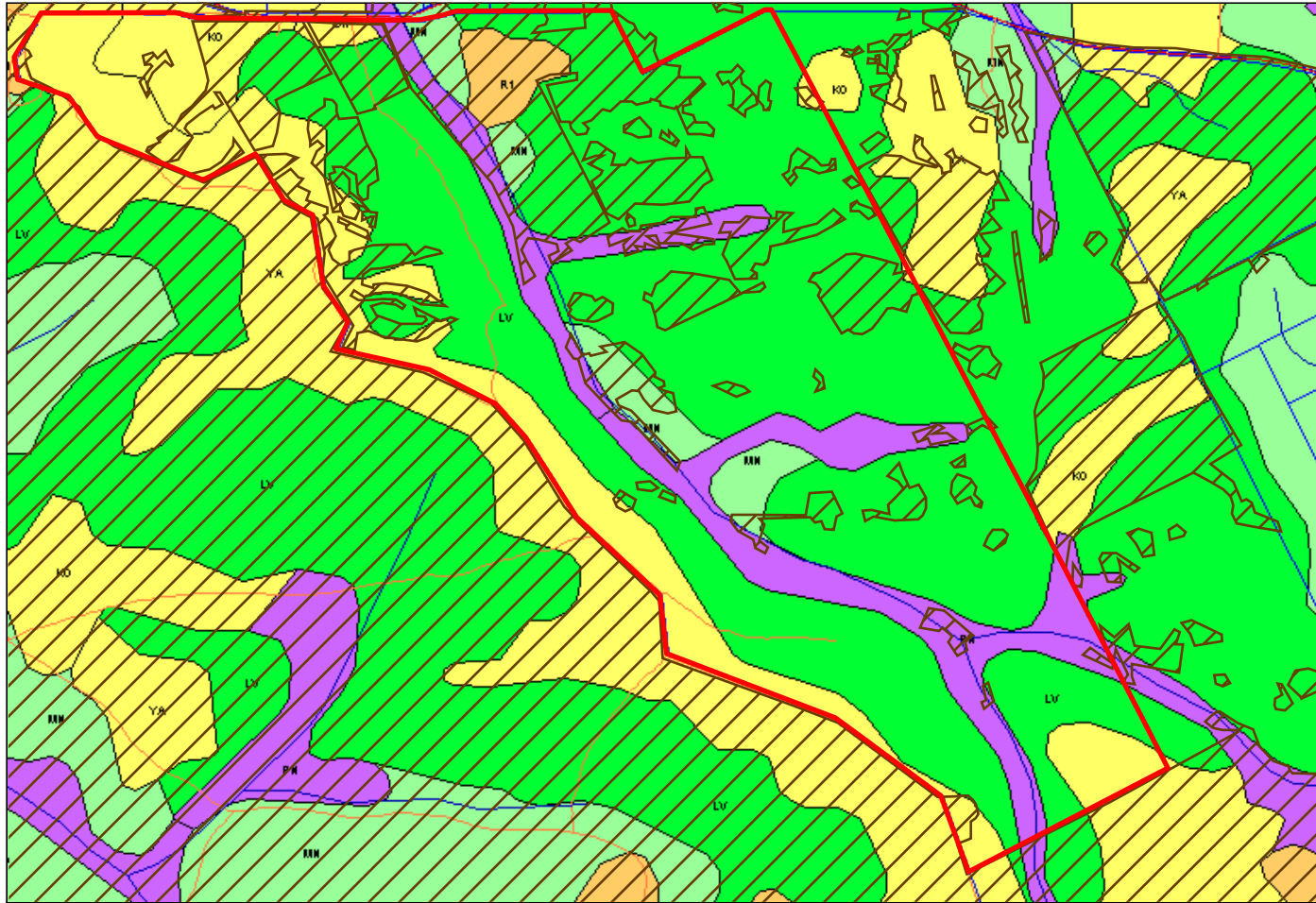


Annual Horticulture



LEGEND

Cities and Towns

- Ⓐ Major town names
- Ⓐ Towns names
- All cities and towns

Hydrology

- ~ Hydrology

Roads - Detailed

- ~ Freeway
- ~ Highway
- ~ Primary
- ~ Secondary
- ~ Minor
- ~ Track
- ~ Connector
- ~ Proposed

Vegetation

- Ⓐ Remanant vegetation
- Ⓐ Properties Boundary

Subsystems

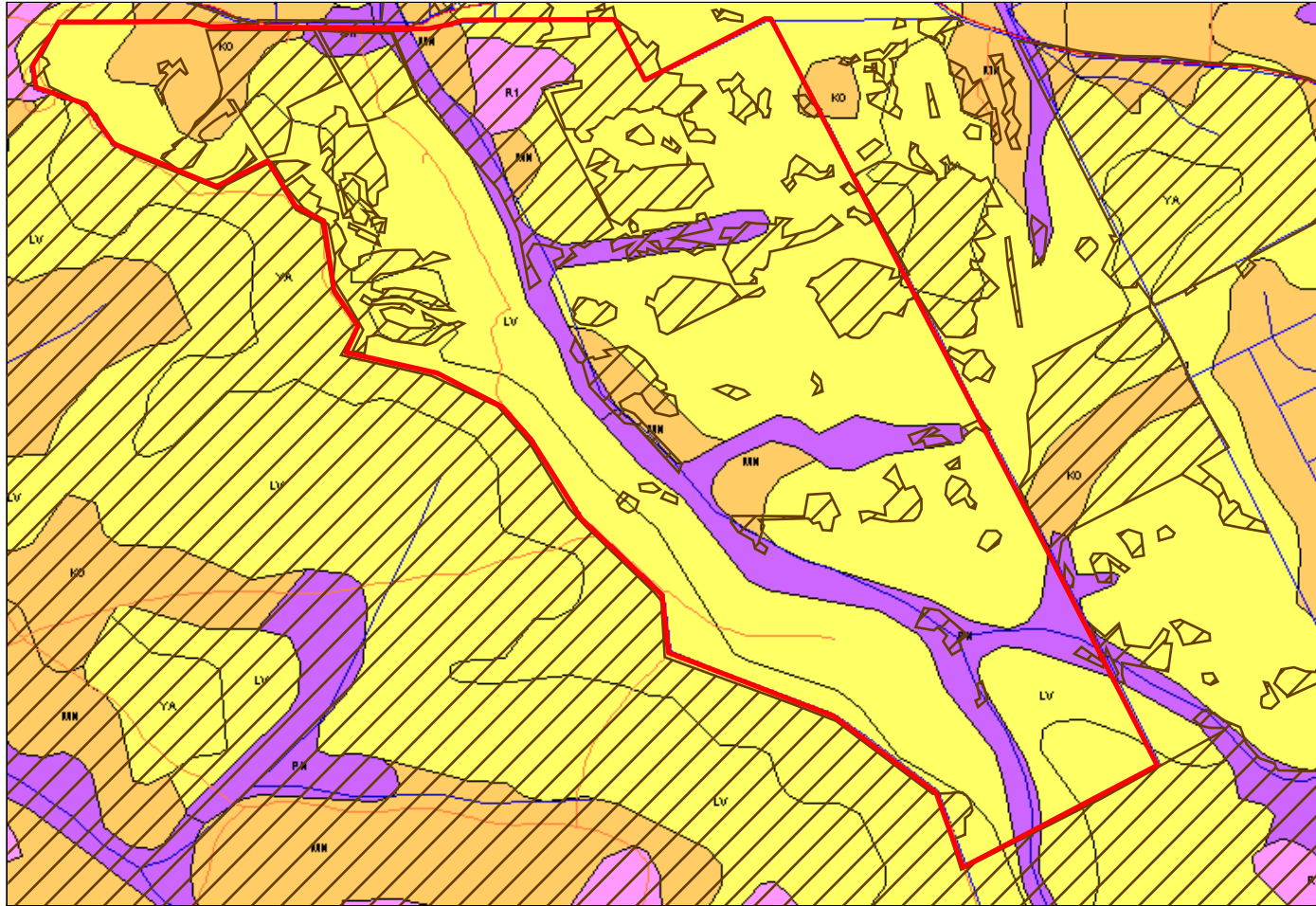
- Ⓐ Subsystem/phase label
- ~ Subsystem/phase label arrow
- Ⓐ Subsystem/phase boundary
- >70% of Land has high capability
- 50-70% of Land has high capability
- >70% of Land has moderate to high capability
- 50-70% of Land has moderate to high capability
- 50-70% of Land has low capability
- >70% of Land has low capability
- Insufficient information

DISCLAIMER: While all reasonable care has been taken in the production of the material in this document, the Western Australian Government and its officers accept no responsibility of any error or omissions it may contain, whether caused by negligence, or otherwise, or for any loss, however caused, sustained by any person who relies on it.

1 km



Dryland cropping



LEGEND

Cities and Towns

- Major town names
- Towns names
- All cities and towns

Hydrology

- Hydrology

Roads - Detailed

- Freeway
- Highway
- Primary
- Secondary
- Minor
- Track
- Connector
- Proposed

Vegetation

- Remanant vegetation

Properties

Subsystems

- Subsystem/phase label
- Subsystem/phase label arrow
- Subsystem/phase boundary
- >70% of Land has high capability
- 50-70% of Land has high capability
- >70% of Land has moderate to high capability
- 50-70% of Land has moderate to high capability
- 50-70% of Land has low capability
- >70% of Land has low capability
- Insufficient information

DISCLAIMER: While all reasonable care has been taken in the production of the material in this document, the Western Australian Government and its officers accept no responsibility of any error or omissions it may contain, whether caused by negligence, or otherwise, or for any loss, however caused, sustained by any person who relies on it.

1 km



© State of Western Australia, 2014



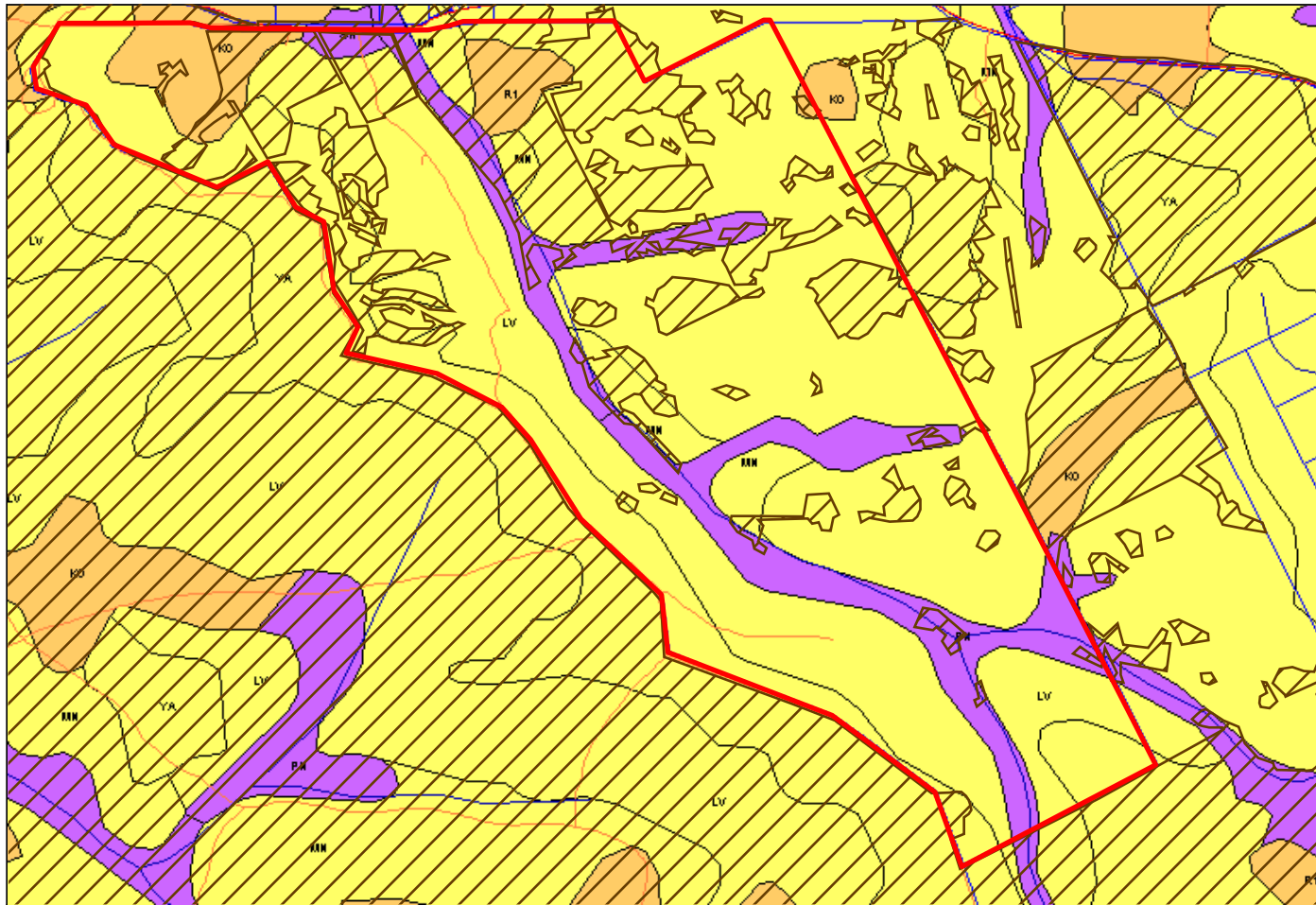
Department of
Agriculture and Food



Produced By: 159.207.60.128

Date Produced: 3/26/2014

Grazing



LEGEND

Cities and Towns

- A Major town names
- A Towns names
- All cities and towns

Hydrology

- Hydrology

Roads - Detailed

- Freeway
- Highway
- Primary
- Secondary
- Minor
- Track
- Connector
- Proposed

Vegetation

- Remanant vegetation

Properties

Subsystems

- A Subsystem/phase label
- Subsystem/phase label arrow
- Subsystem/phase boundary

- >70% of Land has high capability
- 50-70% of Land has high capability
- >70% of Land has moderate to high capability
- 50-70% of Land has moderate to high capability
- 50-70% of Land has low capability
- >70% of Land has low capability
- Insufficient information

DISCLAIMER: While all reasonable care has been taken in the production of the material in this document, the Western Australian Government and its officers accept no responsibility of any error or omissions it may contain, whether caused by negligence, or otherwise, or for any loss, however caused, sustained by any person who relies on it.

1 km



© State of Western Australia, 2014



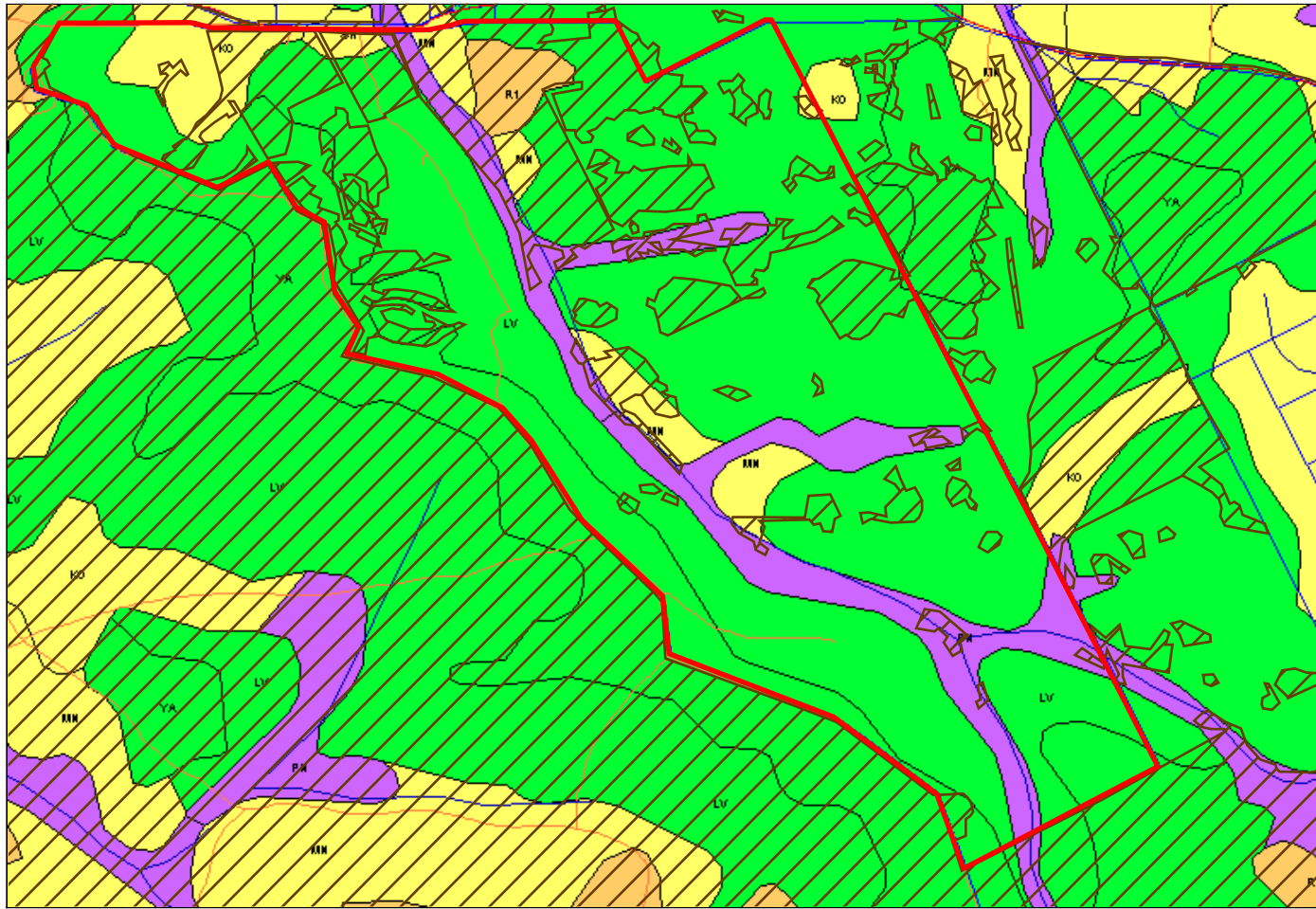
Department of Agriculture and Food



Produced By: 159.207.60.128

Date Produced: 3/26/2014

Perennial Horticulture



LEGEND

Cities and Towns

- A Major town names
- A Towns names
- All cities and towns

Hydrology

- Hydrology

Roads - Detailed

- Freeway
- Highway
- Primary
- Secondary
- Minor
- Track
- Connector
- Proposed

Vegetation

- Remnant vegetation

- Properties

Subsystems

- Subsystem/phase label
- Subsystem/phase label arrow
- Subsystem/phase boundary

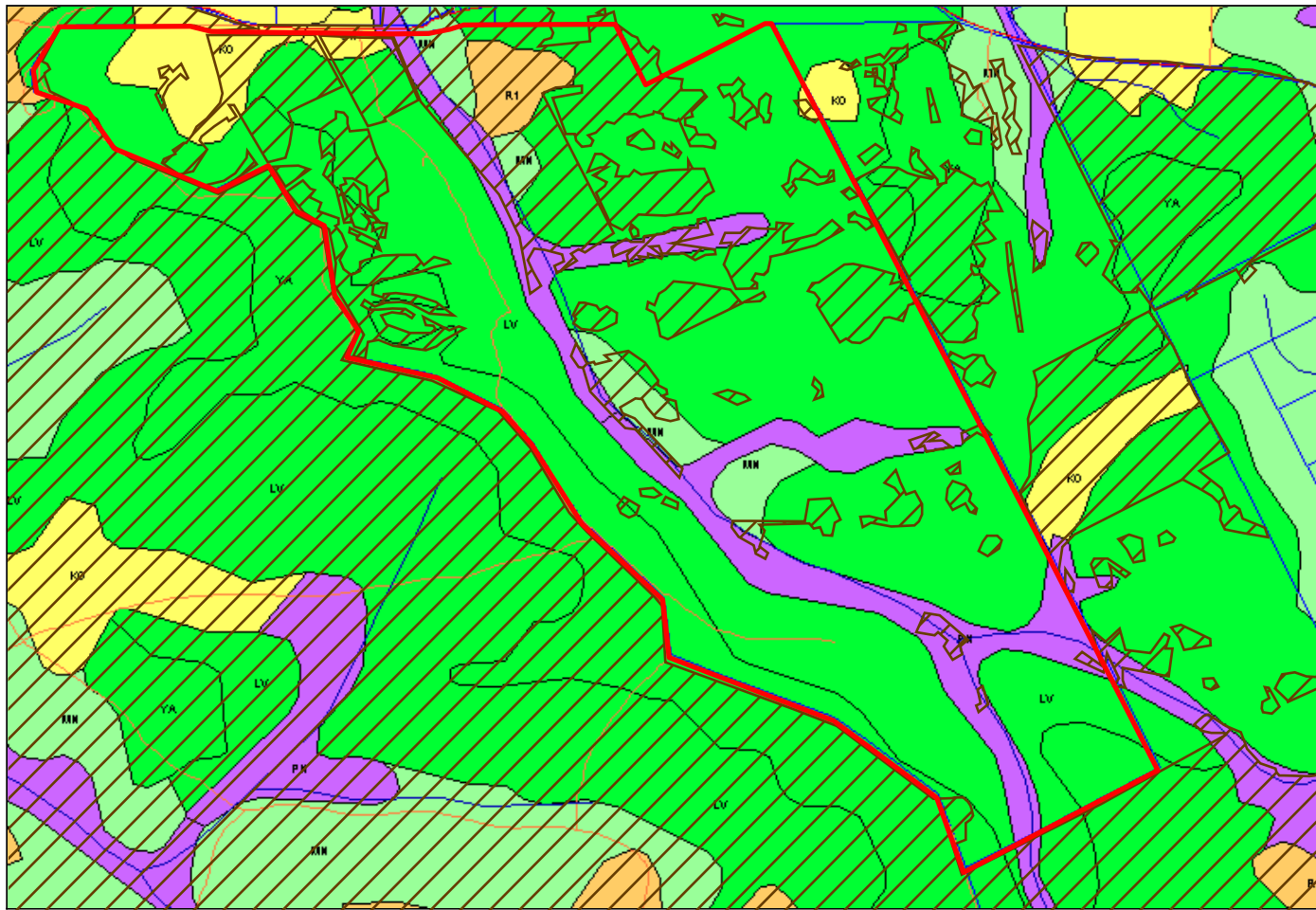
- >70% of Land has high capability
- 50-70% of Land has high capability
- >70% of Land has moderate to high capability
- 50-70% of Land has moderate to high capability
- 50-70% of Land has low capability
- >70% of Land has low capability
- Insufficient information

DISCLAIMER: While all reasonable care has been taken in the production of the material in this document, the Western Australian Government and its officers accept no responsibility of any error or omissions it may contain, whether caused by negligence, or otherwise, or for any loss, however caused, sustained by any person who relies on it.

1 km



Vines



LEGEND

Cities and Towns

- Major town names
- Towns names
- All cities and towns

Hydrology

- Hydrology

Roads - Detailed

- Freeway
- Highway
- Primary
- Secondary
- Minor
- Track
- Connector
- Proposed

Vegetation

- Remnant vegetation

Properties

Subsystems

- Subsystem/phase label
- Subsystem/phase label arrow
- Subsystem/phase boundary
- >70% of Land has high capability
- 50-70% of Land has high capability
- >70% of Land has moderate to high capability
- 50-70% of Land has moderate to high capability
- 50-70% of Land has low capability
- >70% of Land has low capability
- Insufficient information

DISCLAIMER: While all reasonable care has been taken in the production of the material in this document, the Western Australian Government and its officers accept no responsibility of any error or omissions it may contain, whether caused by negligence, or otherwise, or for any loss, however caused, sustained by any person who relies on it.

1 km

